










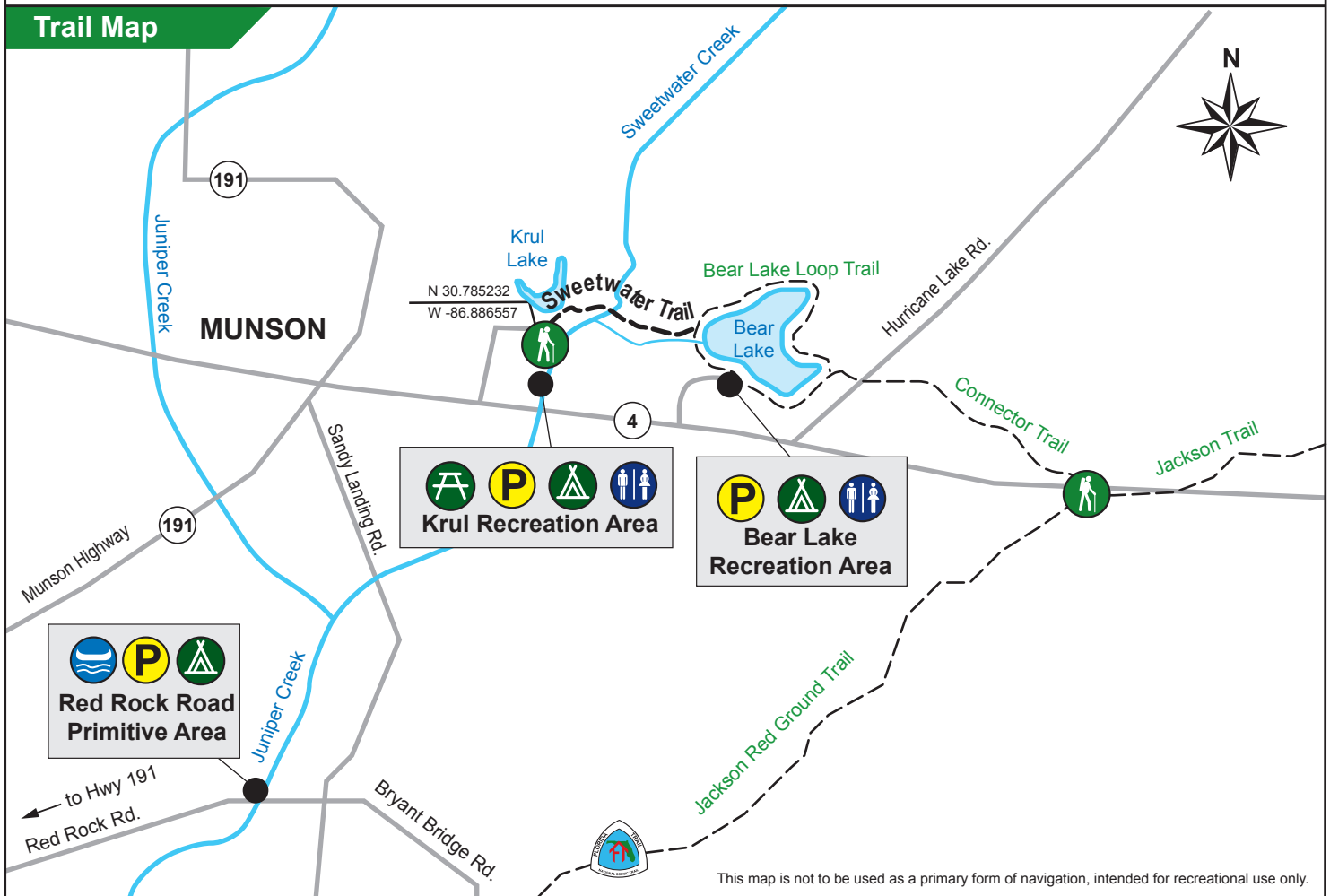
2. Sweetwater Trail

Legend

- | | | |
|--|---|---|
|  Trailhead (Hiking) |  Rest Rooms |  Shelter |
|  Ranger Station |  Camping |  Florida Trail |
|  Parking |  Picnic Area |  Canoe Launch |



Trail Map



Description

Hiking only • 1.25 miles, unpaved • Orange Blaze

This trail runs from Krul Recreation Area to Bear Lake. It includes a suspension bridge over Sweetwater Creek.

Access/Directions: Krul Recreation Area (main access for Sweetwater Trail):

From I-10, take the Avalon Boulevard Exit (Exit 22). Follow Avalon Boulevard to US 90. Take a right and continue to Burger King. Take a left at Stuart Street (Hwy 87). Go to Milton High School. Take a right across from Milton High School on Hwy 191. Follow for approximately 20 miles to the Munson crossroads (Hwy 191 and SR 4). Take a right on SR 4 and continue for .7 miles to the Krul Recreation Area sign. Go to kiosk at day use parking lot.