


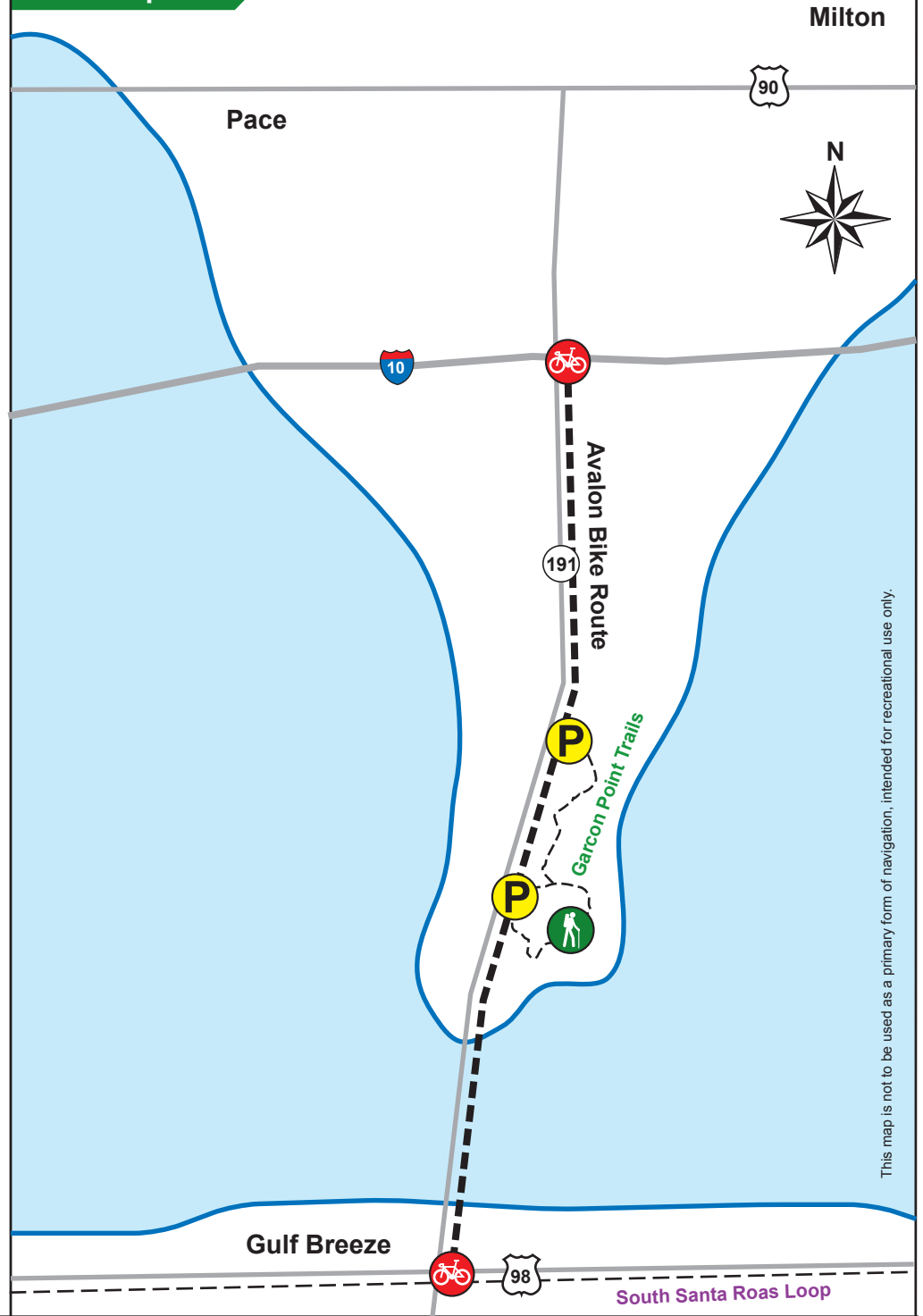


26. Avalon Bike Route

Legend

-  Trailhead (Biking)
-  Hiking Trails
-  Parking

Trail Map



This map is not to be used as a primary form of navigation, intended for recreational use only.



Description

Biking • Bike Lane (Paved Shoulder)

This paved shoulder bike lane begins at I-10 south of Milton at the Avalon exit and crosses south over the Garcon Peninsula with beautiful views of the wet prairies of Garcon Point. Stop and enjoy the Garcon Point hiking trails along the way. Continue south over East Bay to connect to Tiger Point in South Santa Rosa County. From there, bikers can take the South Santa Rosa Loop Trail eastward to Navarre Beach or westward to the Naval Oaks Area.

Access/Directions:

This paved shoulder bike lane begins at I-10 south of Milton at the Avalon exit and crosses south over the Garcon Peninsula